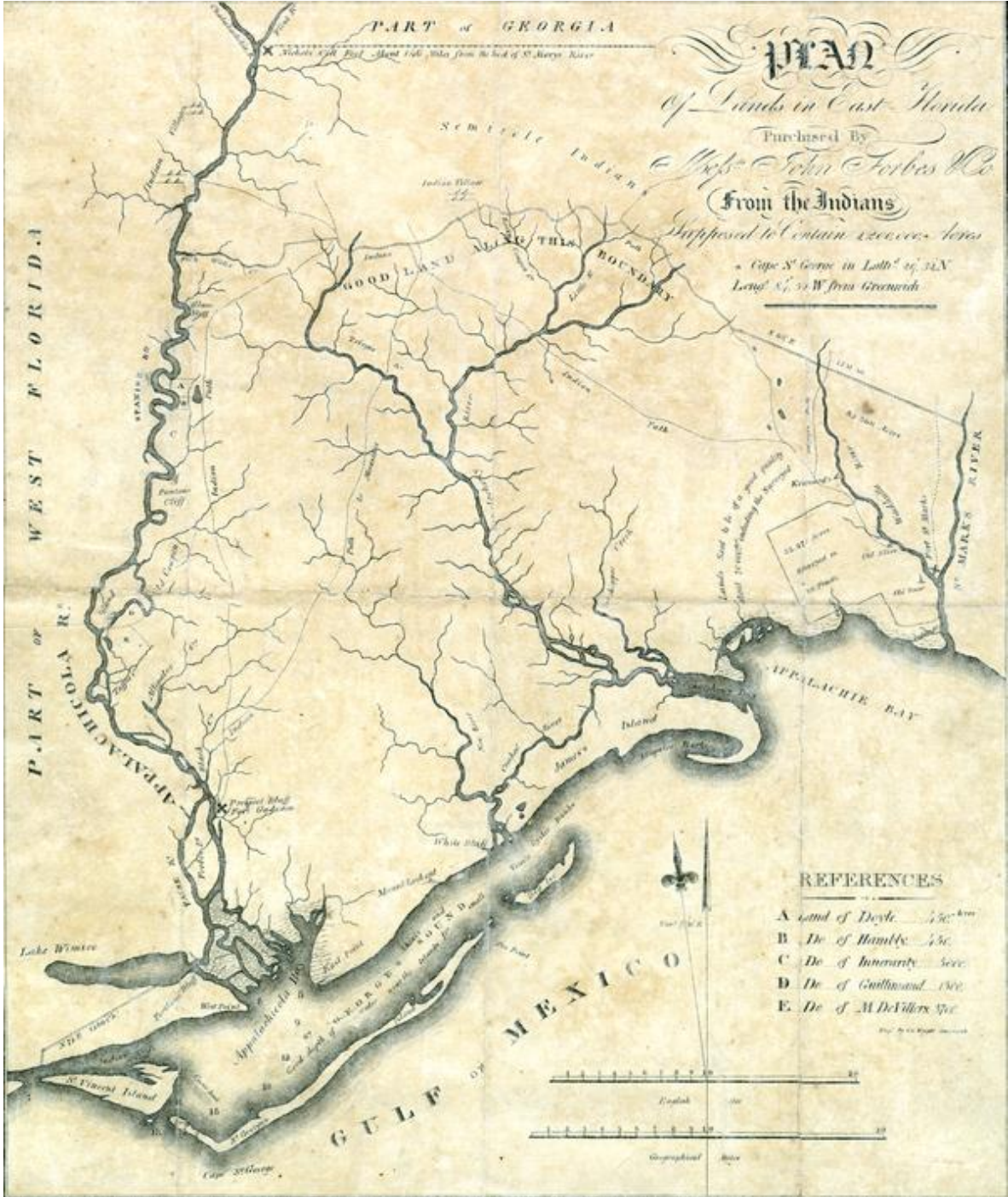


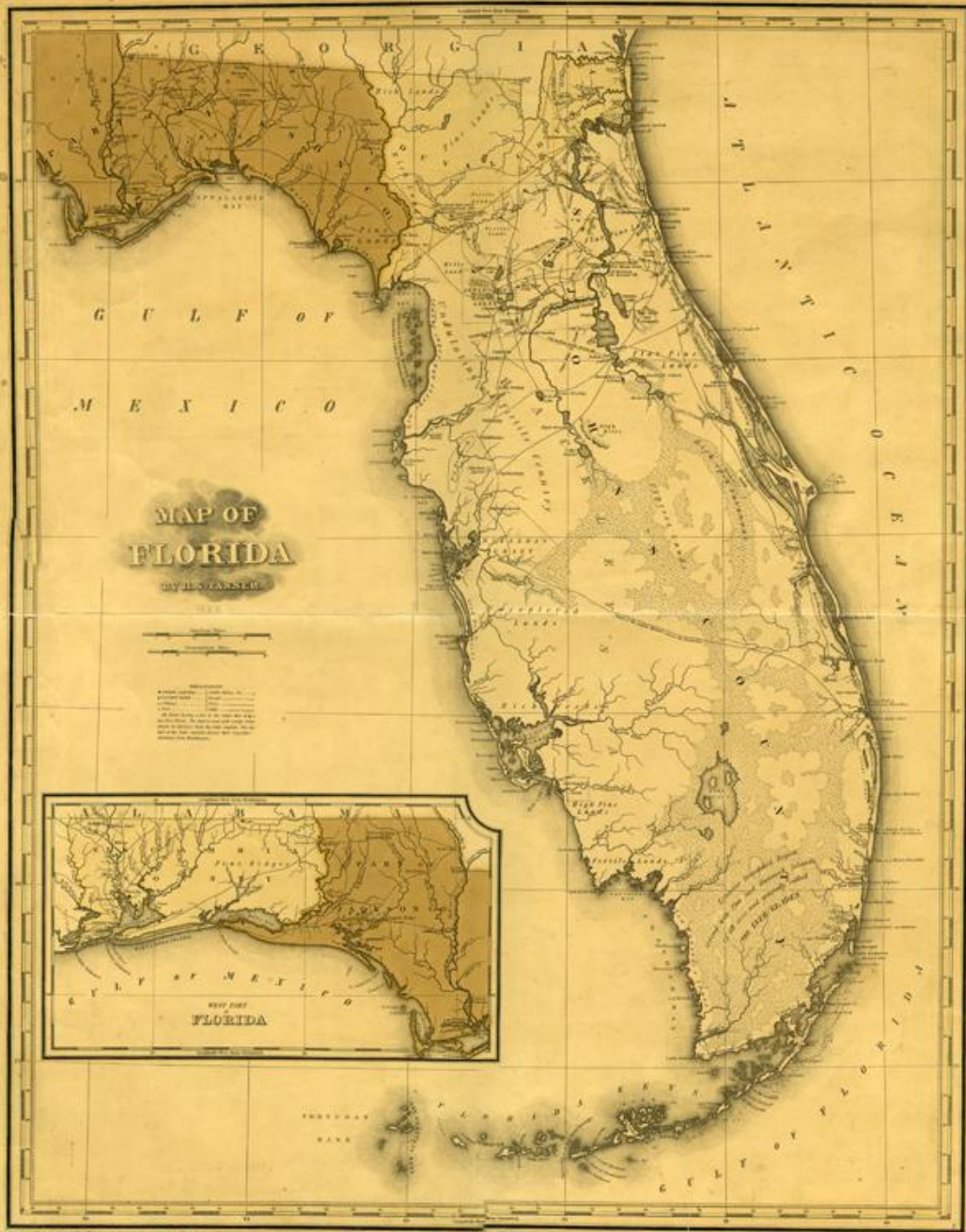
The Seminole Wars



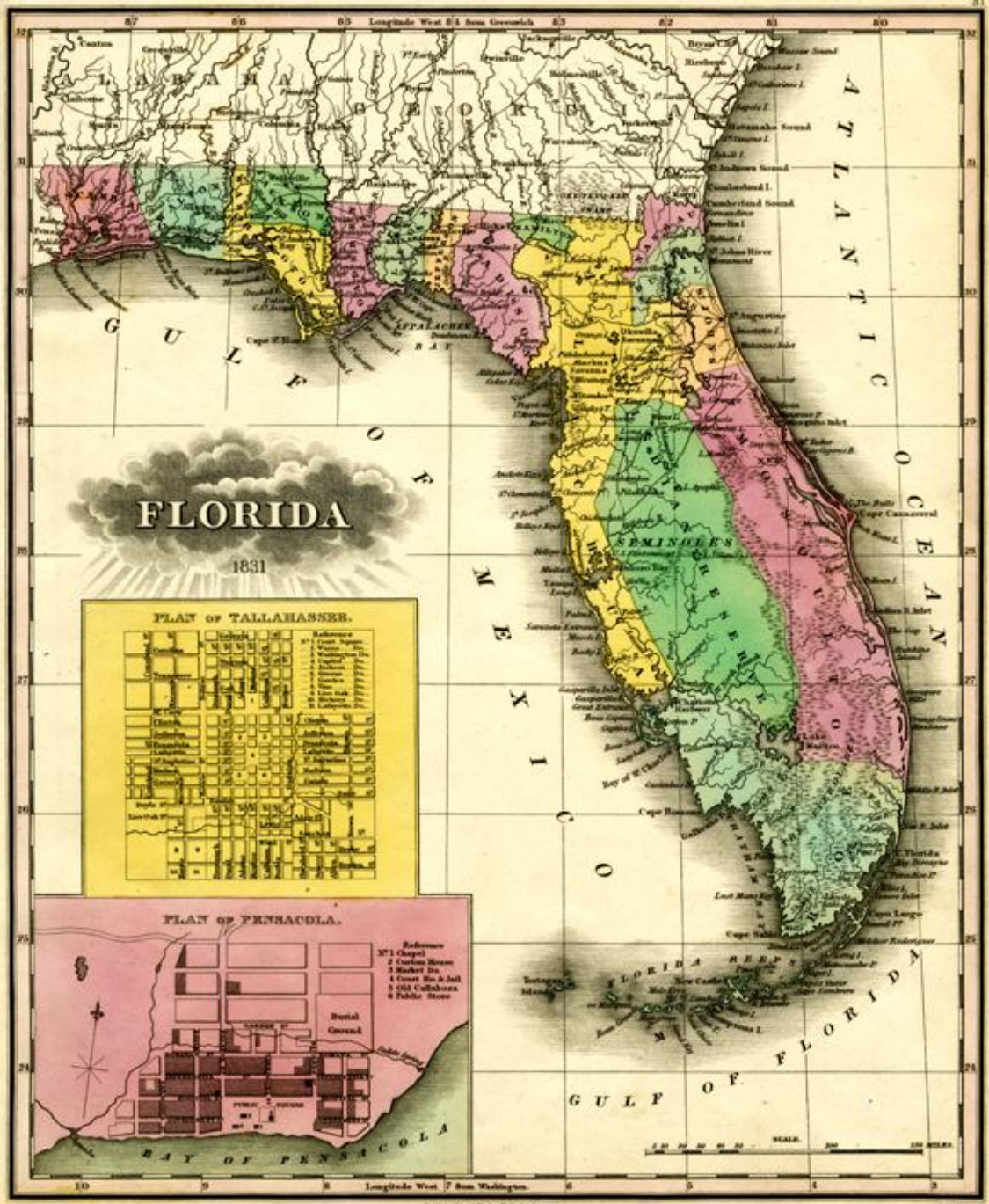
British Map (ca. 1776)



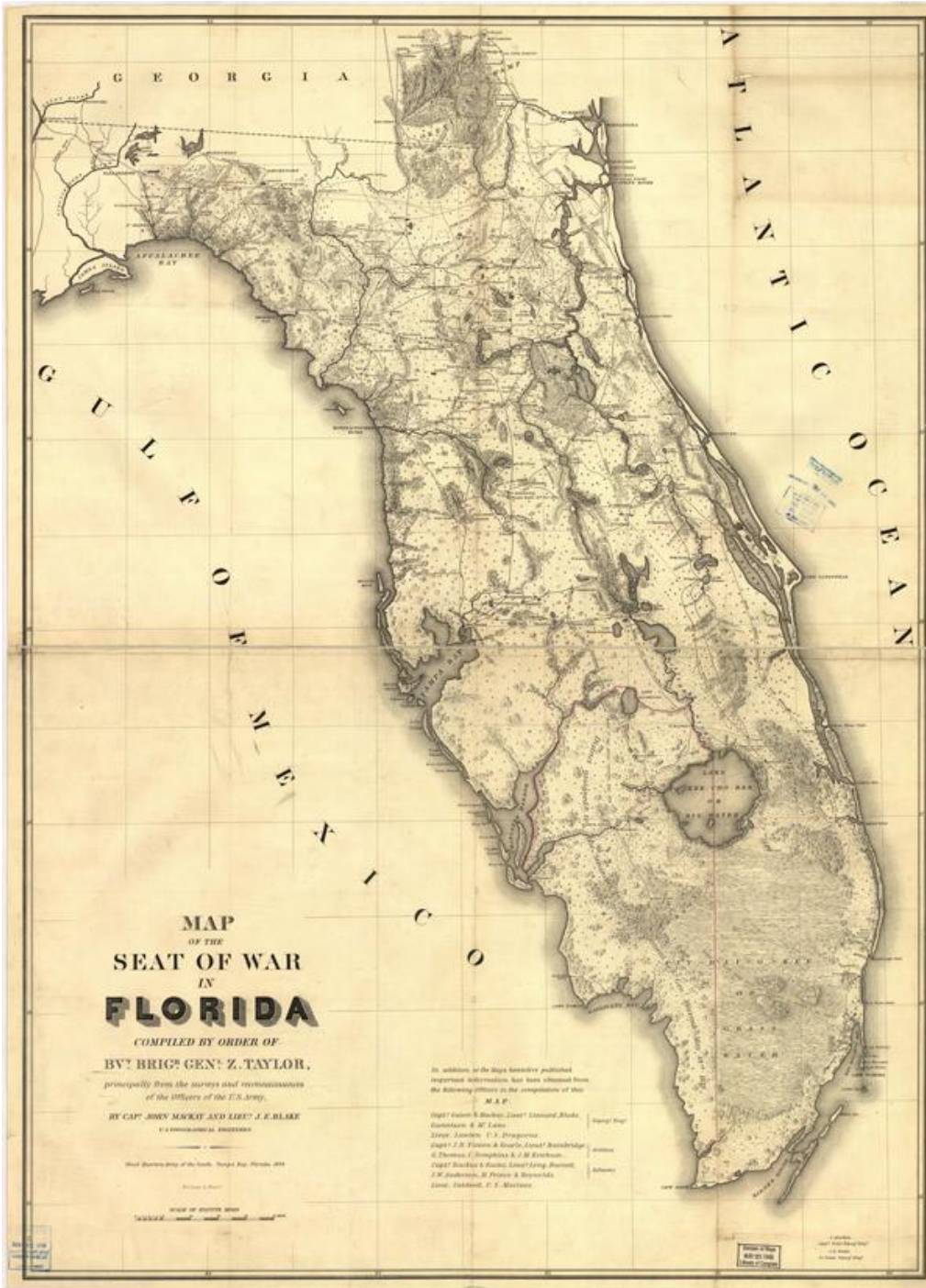
Forbes Purchase Map (ca. 1817)



Map of Florida (1823)



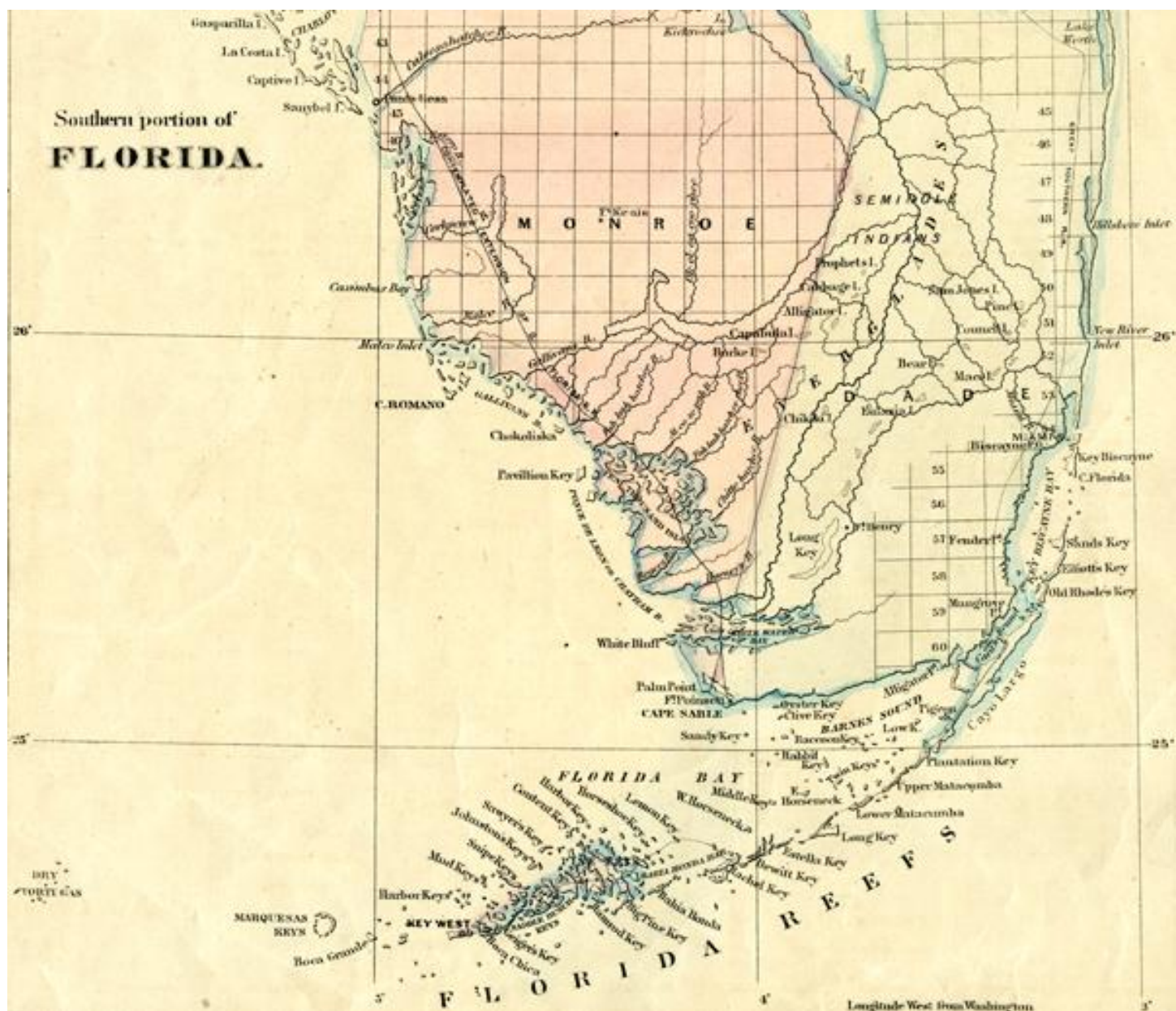
Map of Florida (1831)



Seminole War Map (1839)



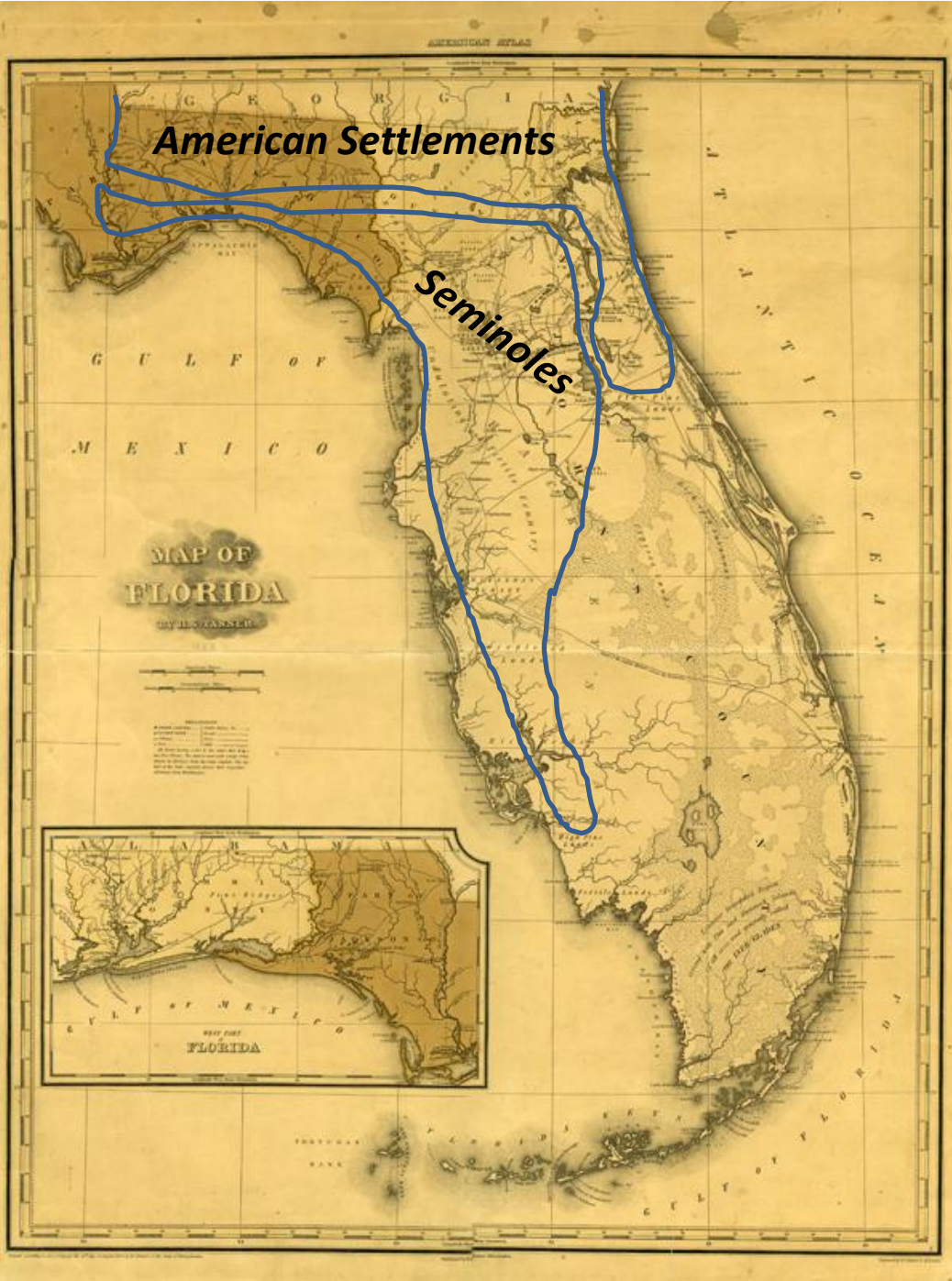
Map of the Eastern U.S. (1857)



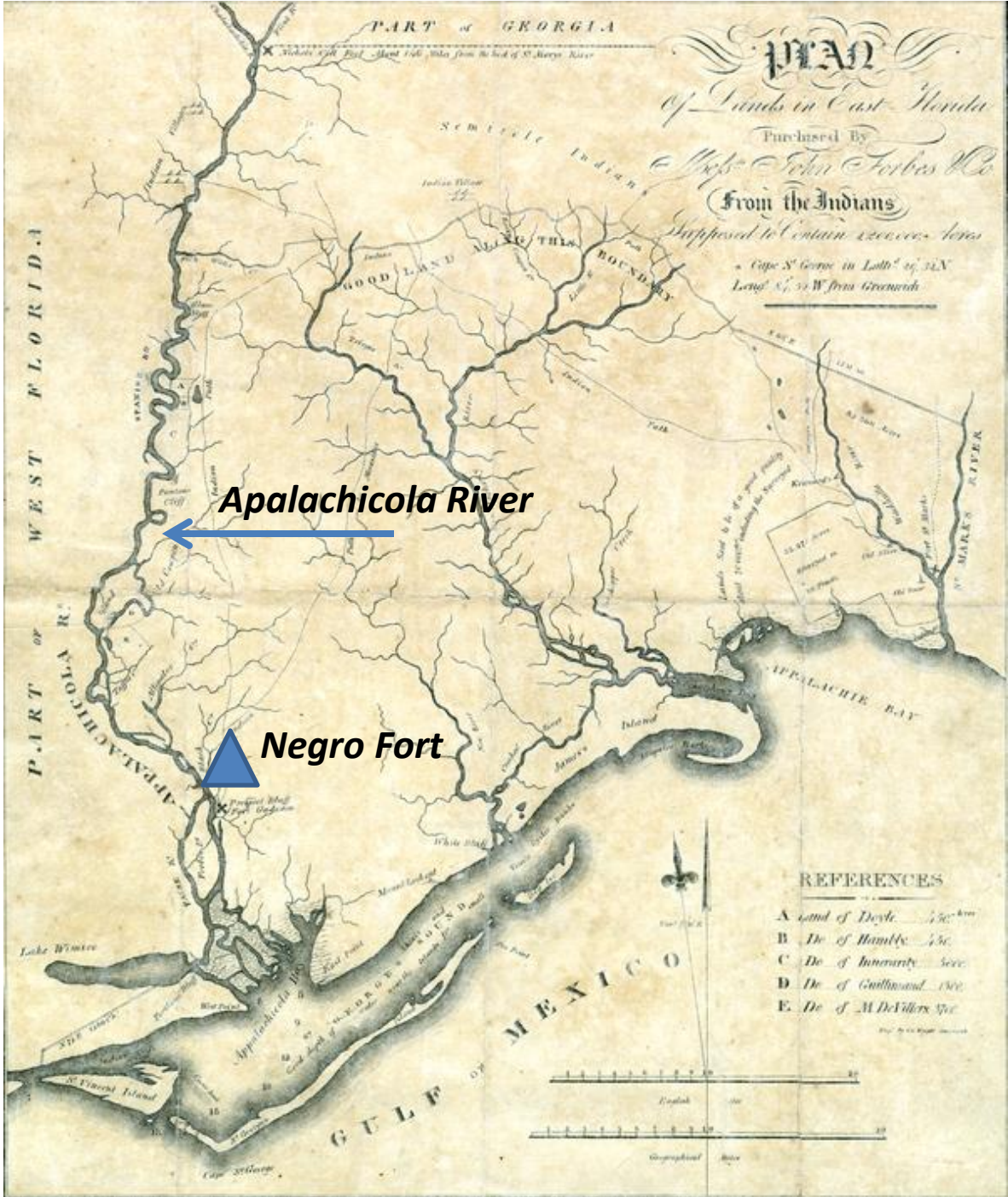
Map of Southern Florida (1873)



Seminoles Migrate Into Florida, 1700s



***Seminole Wars =
Conflicts Over Land,
Trade, and Slavery***



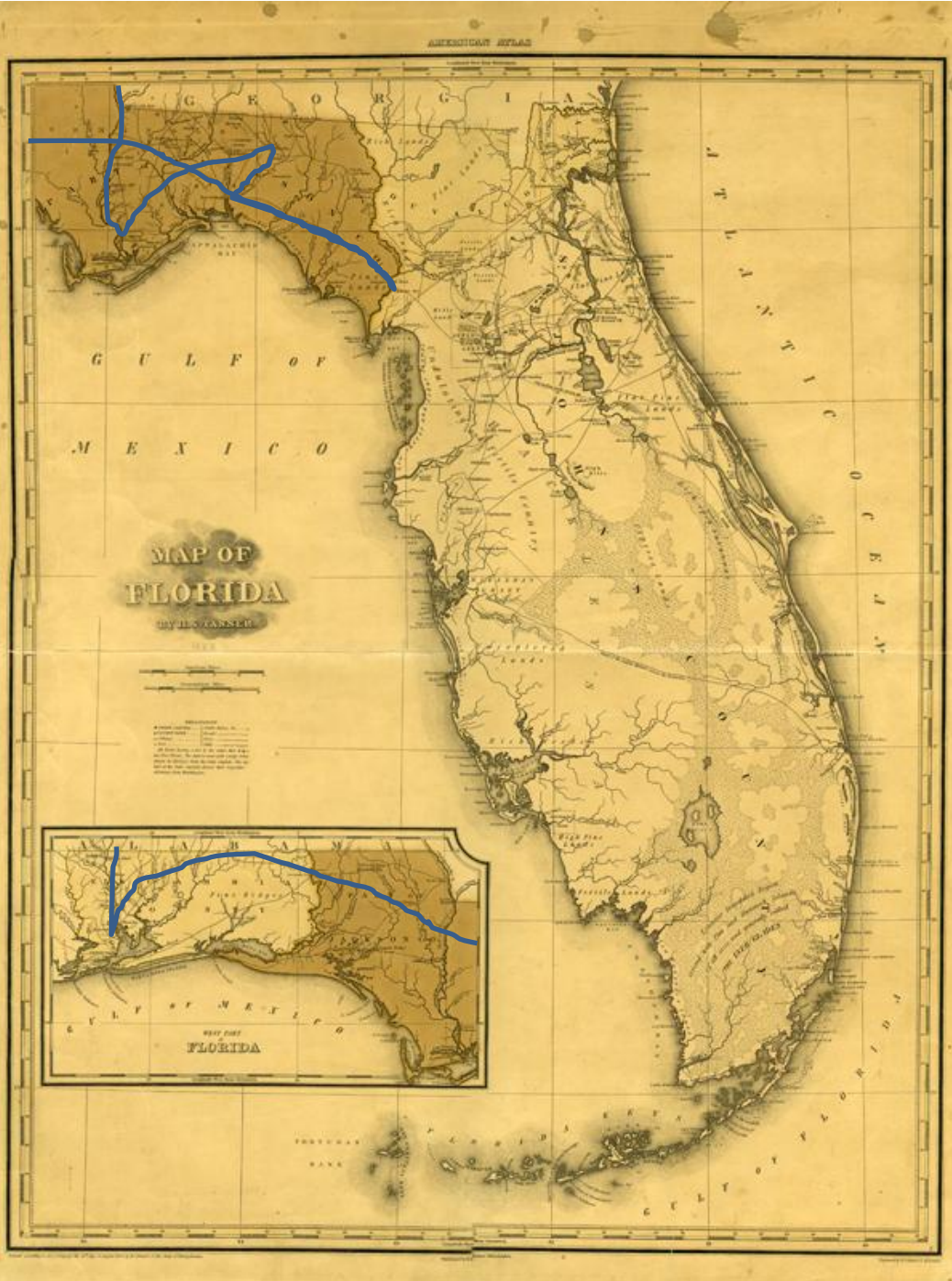
MAP
Of Lands in East Florida
Purchased By
Major John Forbes & Co
From the Indians
Supposed to Contain 120,000 Acres
Cape S. George in Lat^d 30° 30' N
Long^d 81° 30' W from Greenwich

Apalachicola River

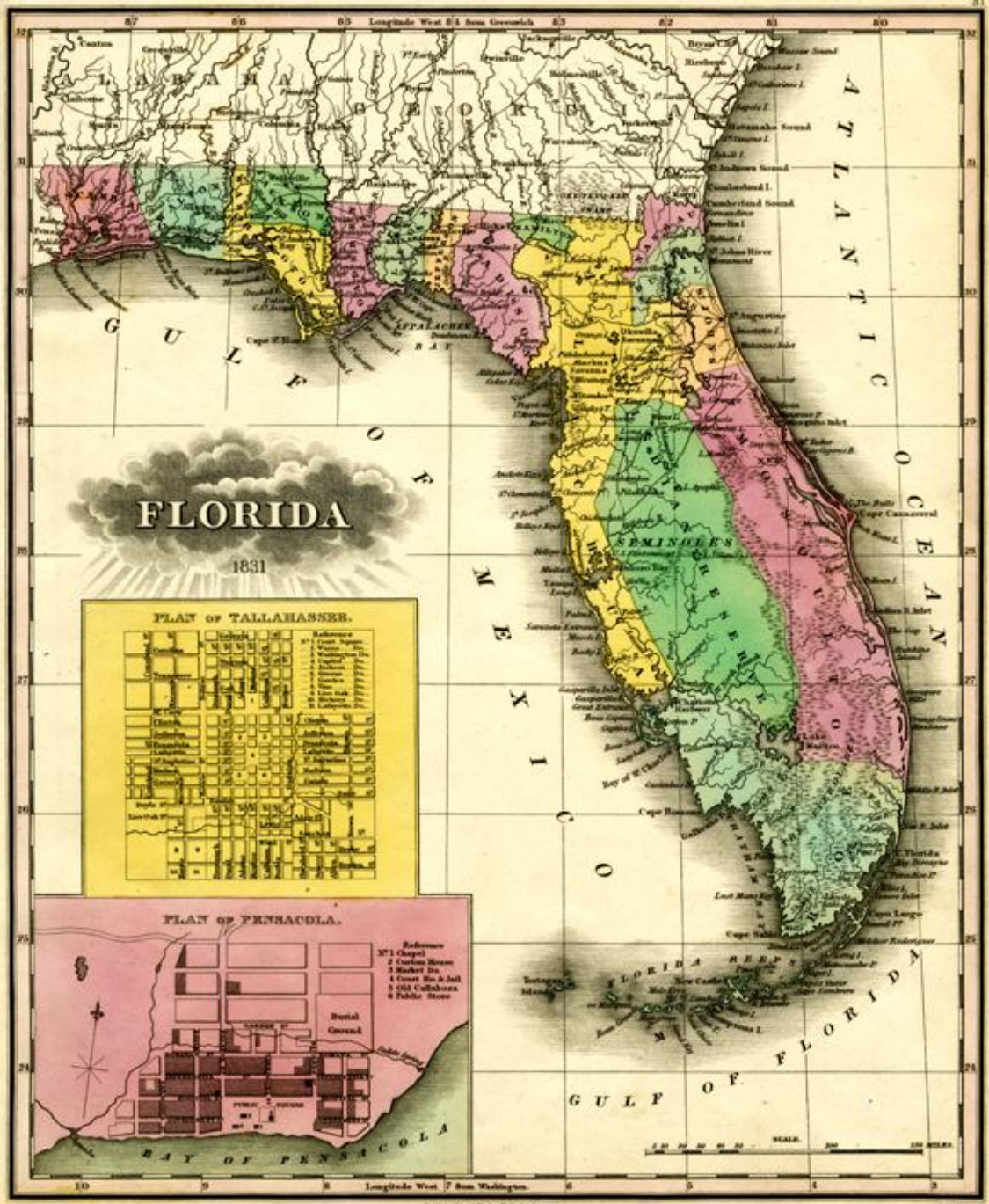
Negro Fort

- REFERENCES
- A Land of Doyle 1780
 - B De Humble 1780
 - C De Inman 1780
 - D De Gulliland 1780
 - E De M. DeVilliers 1780

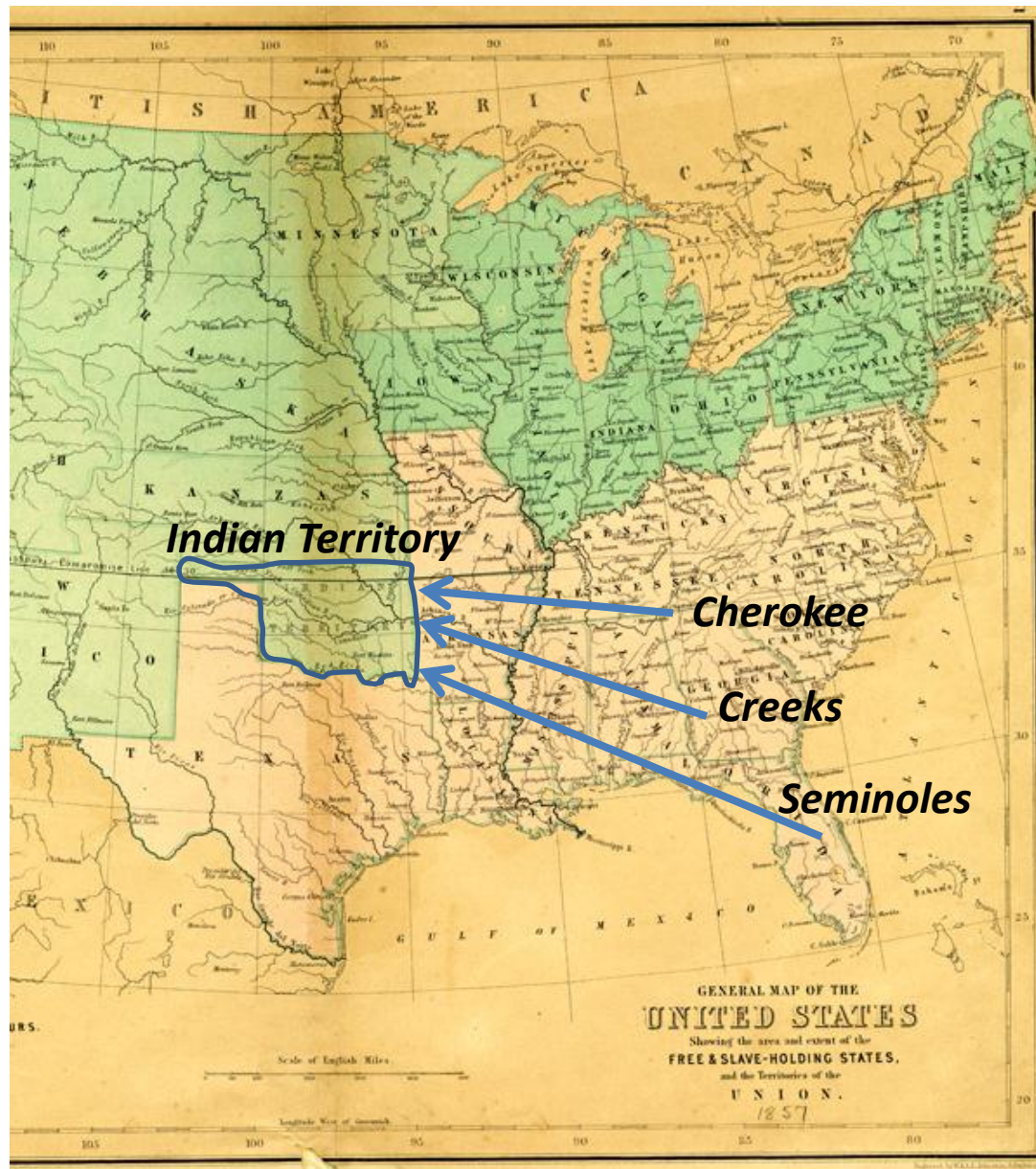
**Negro Fort,
Apalachicola River,
1816**



***Route of Jackson's Army
During the First Seminole
War, 1817-1818***



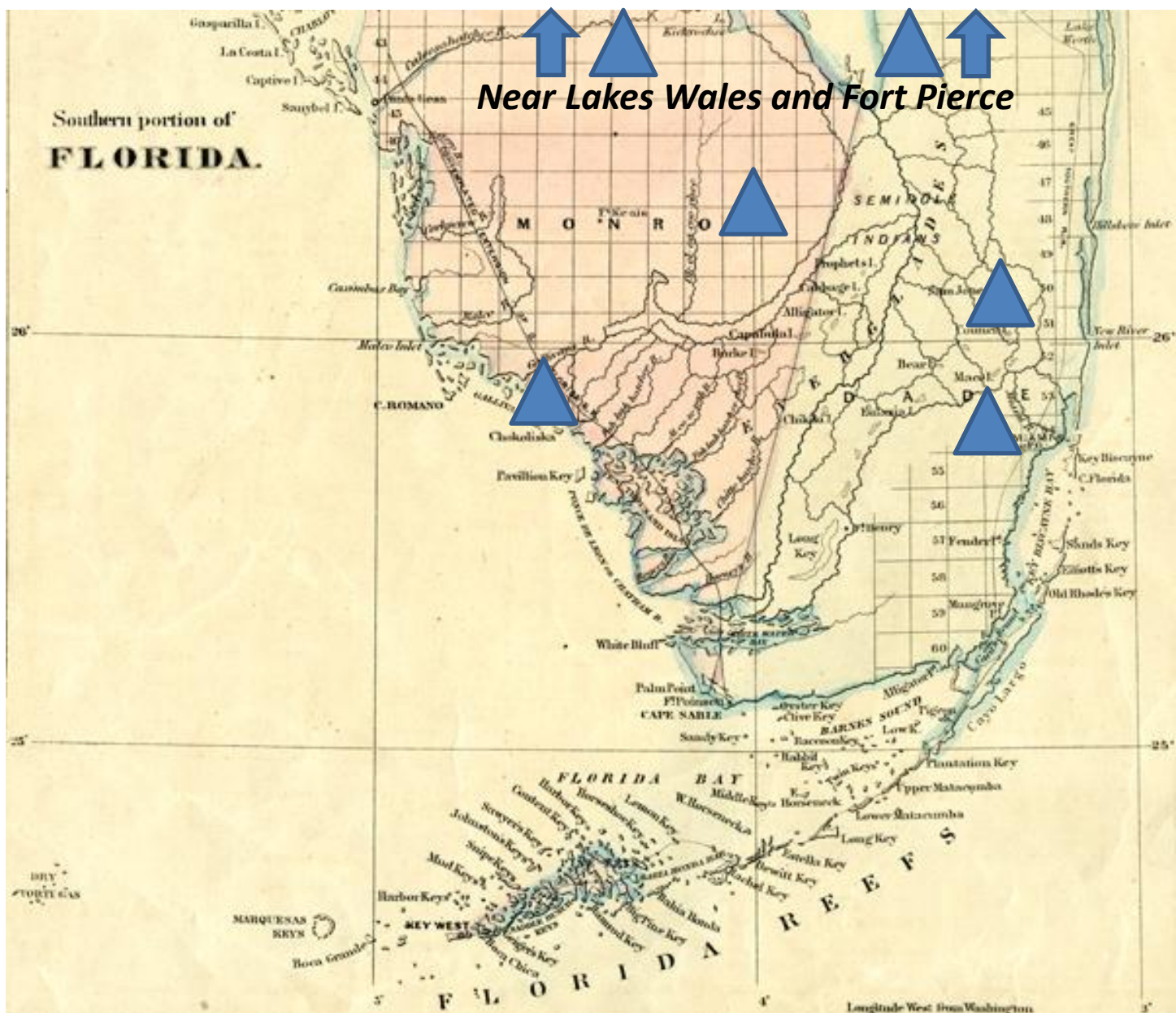
Treaty of Camp Moultrie, 1823



Indian Removal Act, 1830



Seminole Trail of Tears



Seminole Camps, About 1860